





Rhode Island Ocean Special Area Management Plan (SAMP)

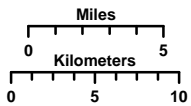
71°50'W 71°40'W 71°30'W 71°20'W 71°10'W 71°0'W 70°50'W

Map Key

-  OceanSAMP Study Area
-  State/Federal Waters Separation

TDI - No Geology

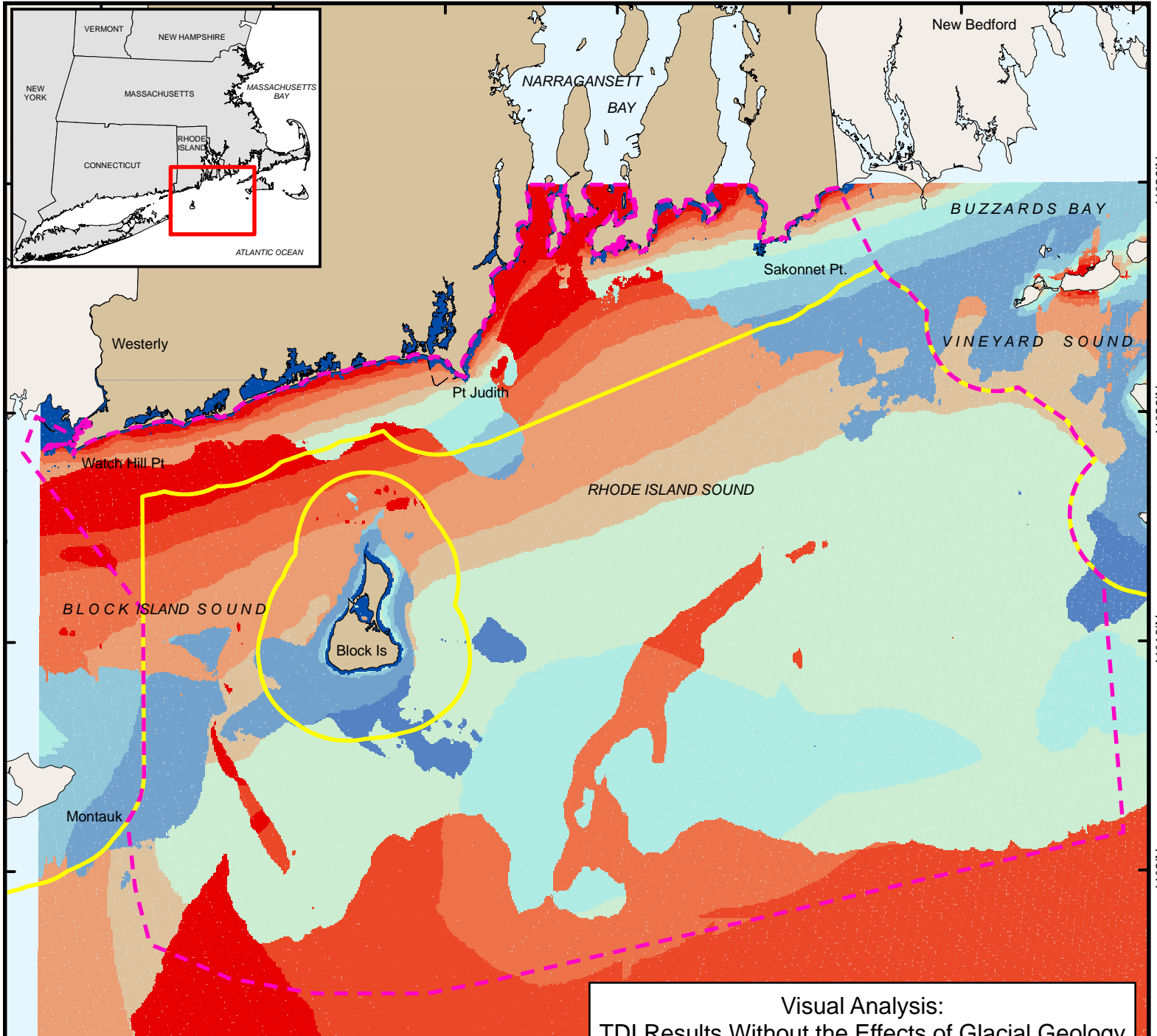
-  1.0
-  1.1
-  1.2
-  1.3
-  1.4
-  1.5
-  1.6
-  1.7
-  1.8
-  1.9
-  2.0
-  2.1



Coordinate System:
 Projection: RI Stateplane
 Units: Feet
 FIPS Zone: 3800
 Datum: NAD83

For Project Background Information:
<http://seagrant.gso.uri.edu/oceansamp>

For Project Map and Data Products:
http://www.narrabay.org/d_projects/oceansamp



41°30'N
41°20'N
41°10'N
41°0'N

Visual Analysis:
 TDI Results Without the Effects of Glacial Geology